




Flood map for planning

Your reference
IP16 4GL

Location (easting/northing)
644975/260640

Scale
1:10000

Created
21 Oct 2020 16:08

-  Selected area
-  Flood zone 3
-  Flood zone 3: areas benefitting from flood defences
-  Flood zone 2
-  Flood zone 1
-  Flood defence
-  Main river
-  Flood storage area

